SEZIONE 1

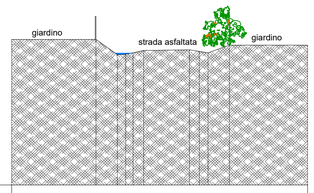

QT.RIF. 0.00

QUOTE TERRENO	9.50	8.51	8.54	8.43	8.78	8.83	8.73	8.63	9.13					
DIST.PARZIALI TERRENO		1.40	0.55	0.48	0.69	3.00	0.64	0.57	1.39					

SEZIONE 2

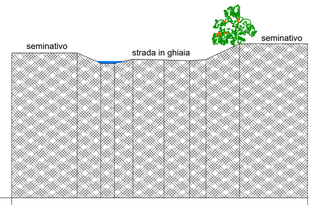

QT.RIF. 0.00

QUOTE TERRENO	9.46	8.79	8.77	9.05	9.00	8.95	9.03	10.06
DIST.PARZIALI TERRENO		1.54	0.90	1.20	2.03	1.67	1.06	2.19

SEZIONE 3

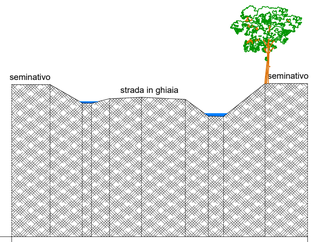

QT.RIF. 0.00

QUOTE TERRENO	9.93	8.73	8.71	9.01	9.10	8.96	7.87	7.85	10.00					
DIST.PARZIALI TERRENO		2.10	0.60	1.18	2.09	2.86	1.50	1.00	2.71					

SEZIONE 4

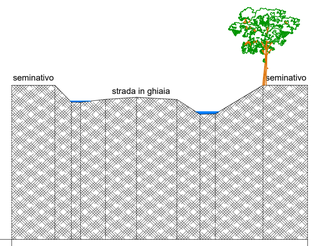

QT.RIF. 0.00

QUOTE TERRENO	10.06	8.96	8.96	9.15	9.28	9.14	8.17	8.20	10.07
DIST.PARZIALI TERRENO		1.07	0.60	1.63	2.03	2.63	1.50	1.00	3.12

SEZIONE 5

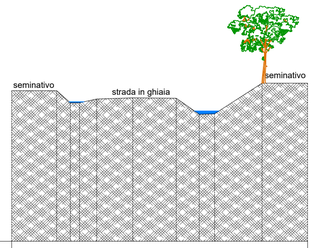

QT.RIF. 0.00

QUOTE TERRENO	9.83	9.04	9.04	9.29	9.36	9.34	8.29	8.32	10.32
DIST.PARZIALI TERRENO		0.89	0.60	1.13	2.36	2.84	1.49	1.00	3.10

SEZIONE 6

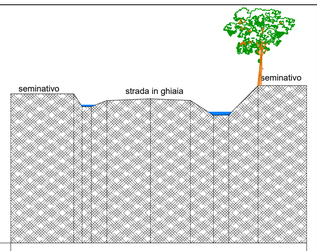

QT.RIF. 0.00

QUOTE TERRENO	9.74	9.79	8.91	9.30	9.42	9.31	8.34	8.36	10.28					
DIST.PARZIALI TERRENO		0.54	0.60	1.02	2.85	2.61	1.50	1.00	1.92					

SEZIONE 7

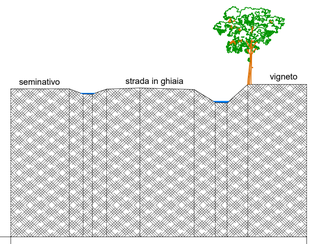

QT.RIF. 0.00

QUOTE TERRENO	9.66	9.32	9.32	9.64	9.72	9.62	8.78	8.74	9.95
DIST.PARZIALI TERRENO		0.90	0.60	0.93	2.18	3.53	1.38	0.77	1.35

SEZIONE 8

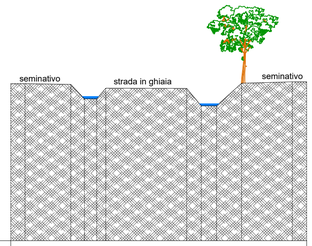

QT.RIF. 0.00

QUOTE TERRENO	10.25	10.20	9.26	9.35	9.95	9.94	8.80	8.80	10.28	10.37				
DIST.PARZIALI TERRENO		2.99	0.89	0.80	0.60	5.28	0.95	1.00	1.63	3.31				

SEZIONE 9

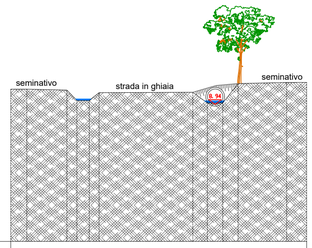

QT.RIF. 0.00

QUOTE TERRENO	9.94	9.88	9.21	9.21	9.71	9.74	9.04	9.04	10.31	10.38
DIST.PARZIALI TERRENO		2.62	0.65	0.60	0.65	6.12	0.95	1.00	1.00	3.17

SEZIONE 10

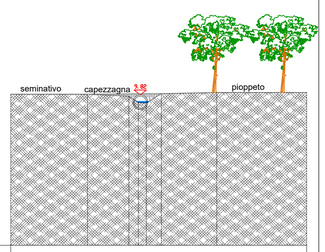

QT.RIF. 0.00

QUOTE TERRENO	9.86	9.73	9.73	9.28	9.90	9.97		
DIST.PARZIALI TERRENO		2.70	0.62	0.52	0.98	3.62		

SEZIONE 11

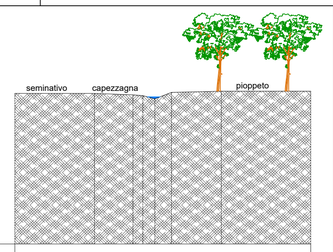

QT.RIF. 0.00

QUOTE TERRENO	9.83	9.74	9.69	9.48	9.90	9.98	
DIST.PARZIALI TERRENO		2.51	0.64	0.79	1.08	3.24	

SEZIONE 12

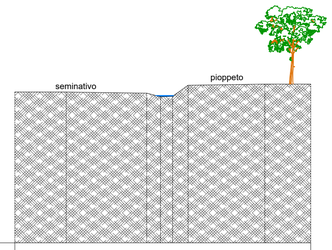

QT.RIF. 0.00

QUOTE TERRENO	9.85	9.77	9.54	9.57	10.29	10.36	
DIST.PARZIALI TERRENO		5.26	0.89	0.80	1.10	5.02	

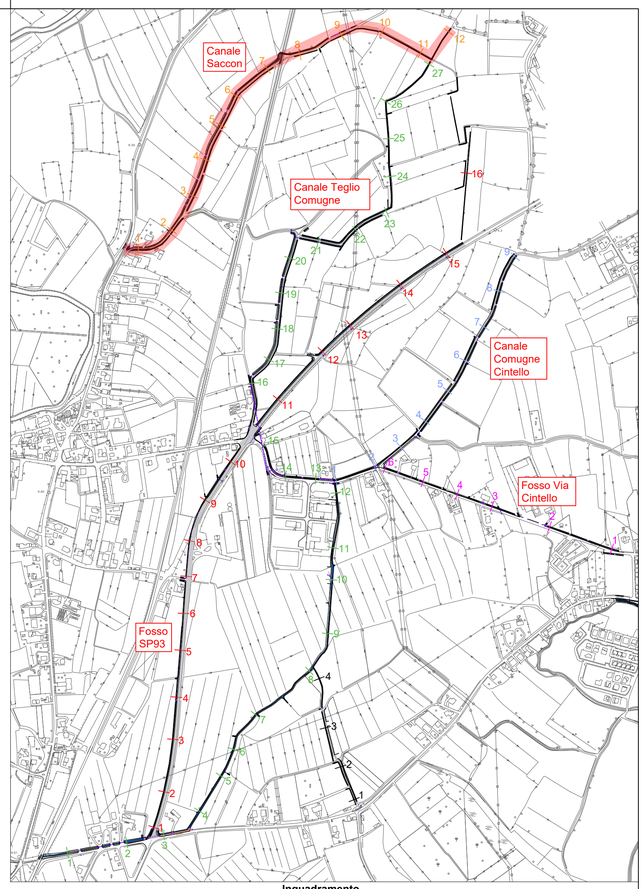

Inquadramento

CONSORZIO DI BONIFICA VENETO ORIENTALE
Portogruaro-San Donà di Piave
www.bonificavenetorientale.it

COMUNE DI TEGLIO VENETO
Città Metropolitana di Venezia
Via Roma, 9 - 30025 Teglio Veneto VE

PIANO DELLE ACQUE COMUNE DI TEGLIO VENETO - OPERE DI RIORDINO ED ASSETTO DELLA RETE IDRAULICA MINORE DEL TERRITORIO

PROGETTO DEFINITIVO-ESECUTIVO

ALLEGATO
3.7

SCALA
1:200

DATA
12/11/2021

TITOLO
SEZIONI DI RILIEVO
CANALE SACCON

IL PROGETTISTA
Ing. Andrea de Götzen
Via dei Paleoveneti, 66
30023 Concordia Sagittaria (VE)
Mail: studio@degoetzeningegneria.it
P.E.C.: andrea.degotzen@ingpec.eu

ORDINE INGEGNERI PROVINCIA DI VENEZIA
Ingegnere ANDREA DE GÖTZEN
N. 3160
Civile e Ambientale

IL RESPONSABILE DEL PROCEDIMENTO
Geom. Carmelo Franco

REV. N.	DATA	MOTIVO DELL'EMISSIONE	REDATTO	VERIFICATO
00	12/11/2021	Prima emissione	ADG	ADG

CODICE DOCUMENTO 1199.3-DT07-00